

# Lower Thames Crossing

## 6.2 Environmental Statement Figures

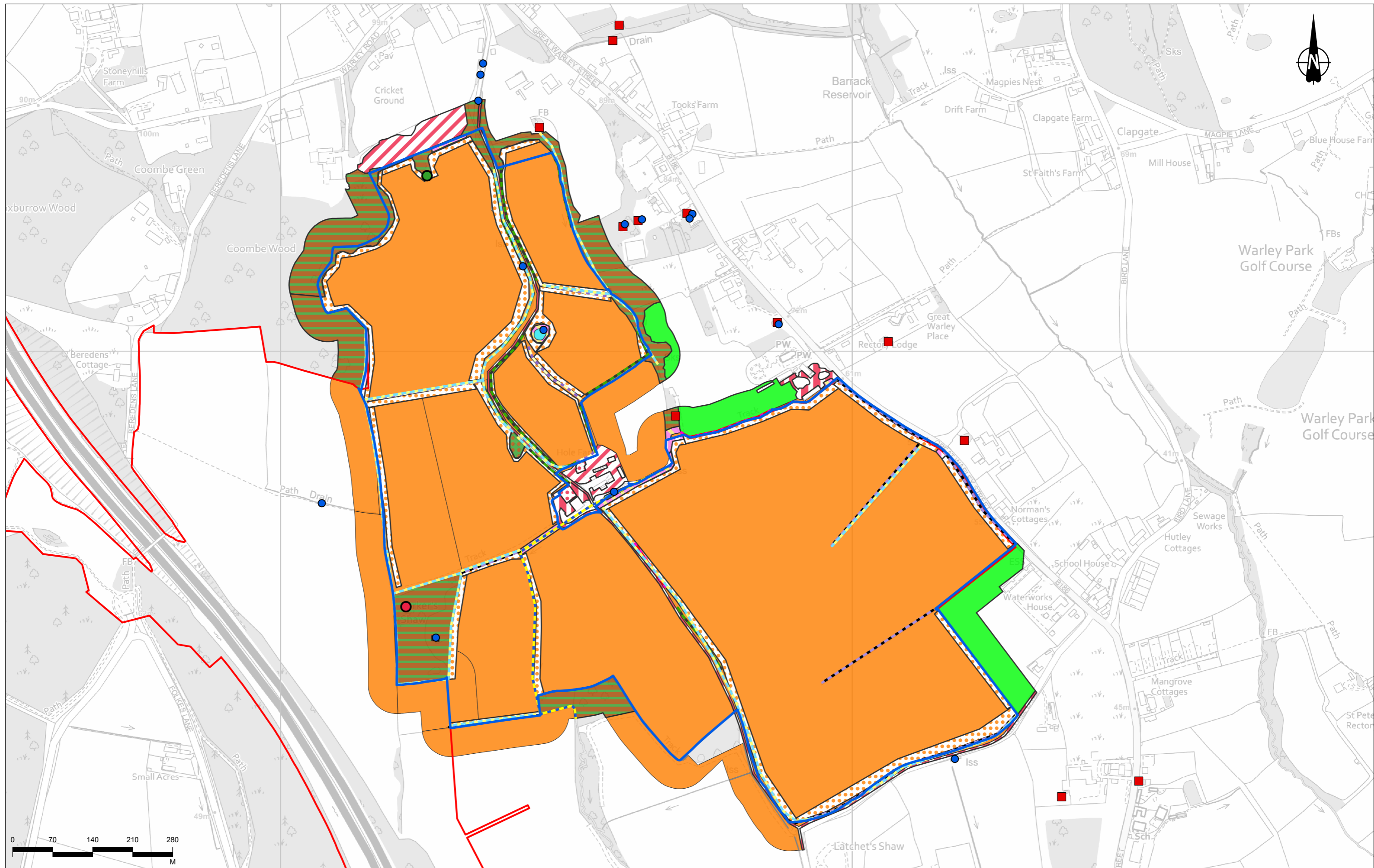
### Figure 8.32 Compensation area Phase 1 survey

APFP Regulation 5(2)(a)  
Infrastructure Planning  
(Applications: Prescribed Forms and Procedure)  
Regulations 2009  
Volume 6

**DATE:** October 2022

Planning Inspectorate Scheme Ref: TR010032  
Application Document Ref: TR010032/APP/6.2

**VERSION:** 1.0



Contains Ordnance Survey data. © Crown copyright and database rights 2022. Ordnance Survey 100030649

P02	S8	16/08/2022	DCO Application	CD	SM	BF
Rev	Status	Rev. Date	Purpose of revision	Drawn	Chkd	Apprvd

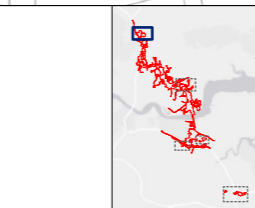
**Legend**

	Order Limits
	NDep compensation areas
	Surveyed waterbody
	Desk-assessed waterbody

	h2 - Hedgerows
	h2a - Hedgerow (priority habitat)
	h2b - Other hedgerows
	r2 - Rivers and streams
	r2b - Other rivers and streams
	u1b - Developed land; sealed surface
	w1g6 - Line of trees

	Unclassified
	c - Cropland
	c1a - Arable field margins
	g4 - Modified grassland
	h3d - Bramble scrub
	h3h - Mixed scrub
	r - Rivers and lakes

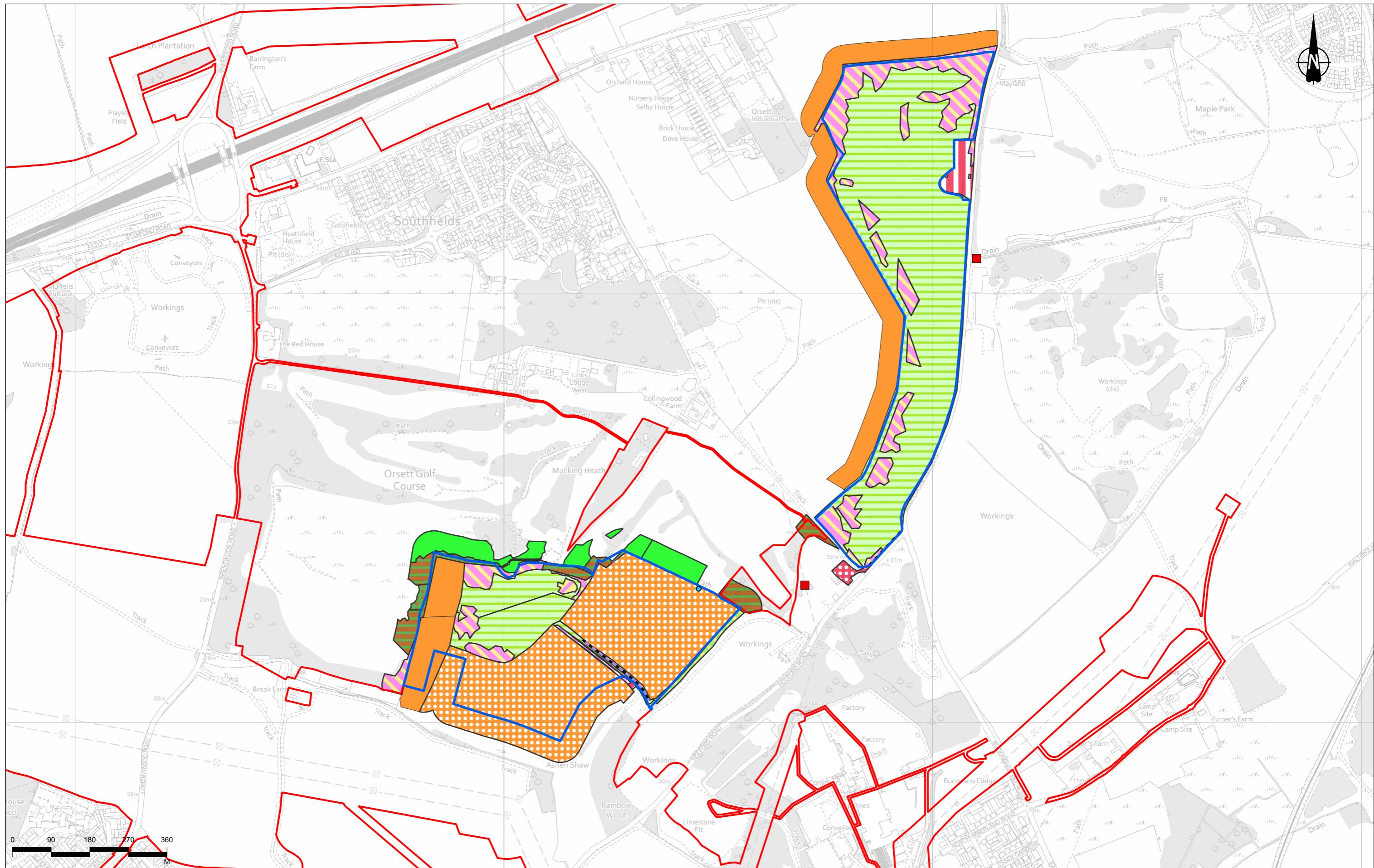
	r1a - Eutrophic standing water
	r2 - Rivers and lakes
	u1 - Built-up areas and gardens
	u1b - Developed land, sealed surface
	u1b5 - Buildings
	w1f - Lowland mixed deciduous woodland
	w1g - Other woodland, broadleaved



Client: **national highways**

Project: **LOWER THAMES CROSSING**

Status	DCO APPLICATION	Original Size	A3	Revision	P02
Application Document Number	TR010032/APP/6.2	Scale	1:6,000		
Drawing Title	Figure 8.32 - Compensation area Phase 1 survey Page 1 of 5				
Drawing Number	HE540039-CJV-EBD-SZP_EGNE0000000-DR-LE-50073				



Contains Ordnance Survey data. © Crown copyright and database rights 2022. Ordnance Survey 100030649

P02	S8	16/08/2022	DCO Application	CD	SM	BF
Rev	Status	Rev. Date	Purpose of revision	Drawn	Chkd	Apprv'd

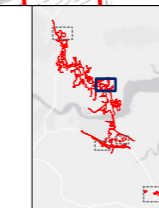
**Legend**

	Order Limits
	NDep compensation areas
	Desk-assessed waterbody
	Habitat Points
	h2a - Hedgerow (priority habitat)

	r2b - Other rivers and streams
	Unclassified
	c - Cropland
	c1d - Non-cereal crops
	g3c - Other neutral grassland

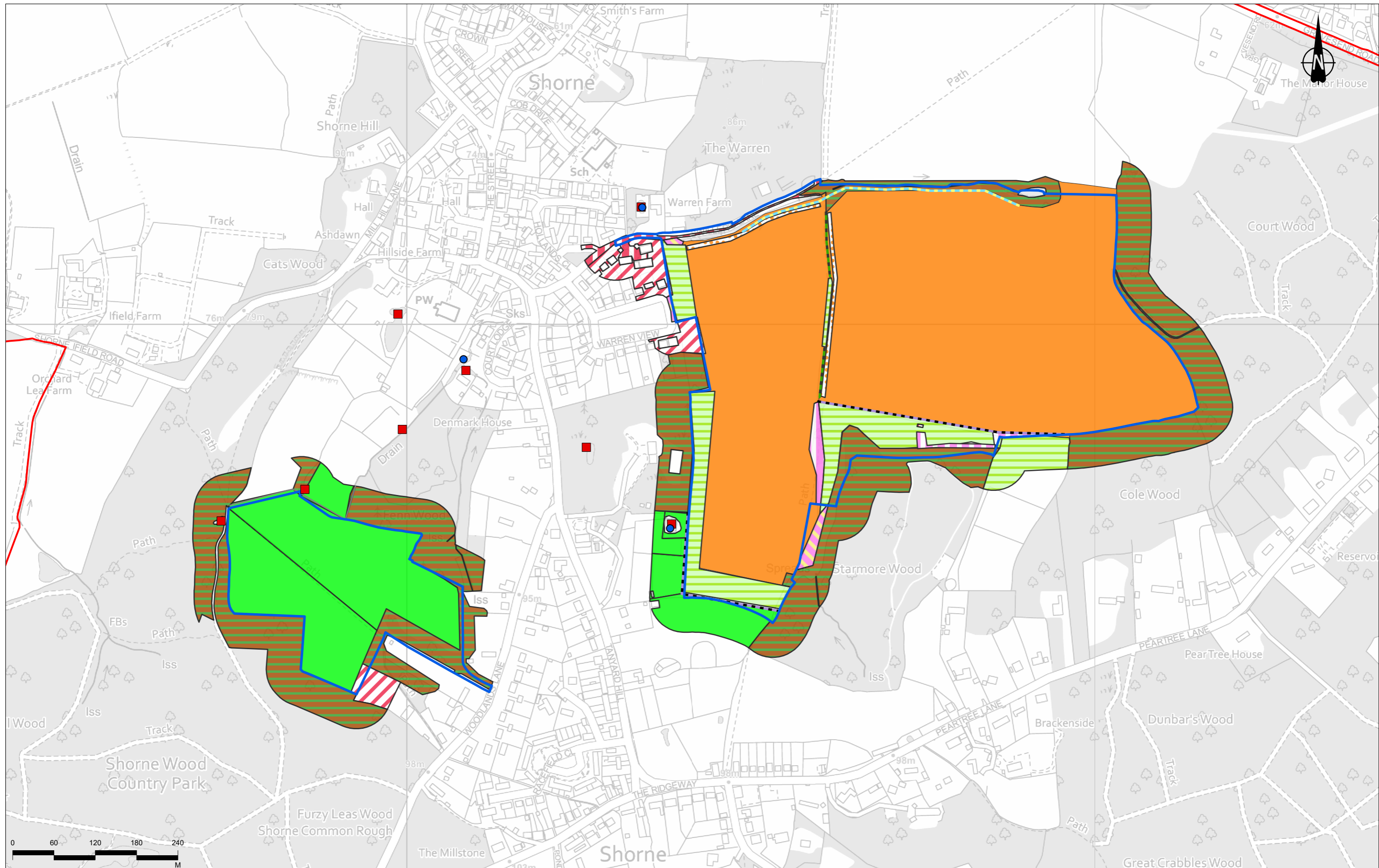
	g3c5 - Arrhenatherum neutral grassland
	g4 - Modified grassland
	h3d - Bramble scrub
	h3e - Gorse scrub
	h3h - Mixed scrub
	h3i - Developed land, sealed surface

	u1c - Artificial unvegetated unsealed surface
	w1f - Lowland mixed deciduous woodland
	w1f7 - Other lowland mixed deciduous woodland
	w1g - Other woodland, broadleaved



Client  
 national highways  
 Project  
**LOWER THAMES CROSSING**

Status	DCO APPLICATION	Original Size	A3	Revision	P02
Application Document Number	TR010032/APP/6.2	Scale	1:8,000		
Drawing Title	Figure 8.32 - Compensation area Phase 1 survey Page 2 of 5				
Drawing Number	HE540039-CJV-EBD-SZP_EGNE0000000-DR-LE-50073				



Contains Ordnance Survey data. © Crown copyright and database rights 2022. Ordnance Survey 100030649

P02	S8	16/08/2022	DCO Application	CD	SM	BF
Rev	Status	Rev. Date	Purpose of revision	Drawn	Chkd	Apprv'd

Legend	
	Order Limits
	NDep compensation areas
	Surveyed waterbody
	Desk-assessed waterbody
	h2a - Hedgerow (priority habitat)
	r2b - Other rivers and streams
	w1g6 - Line of trees
	Unclassified
	c - Cropland
	c1a - Arable field margins
	g3c - Other neutral grassland
	g4 - Modified grassland
	h3d - Bramble scrub

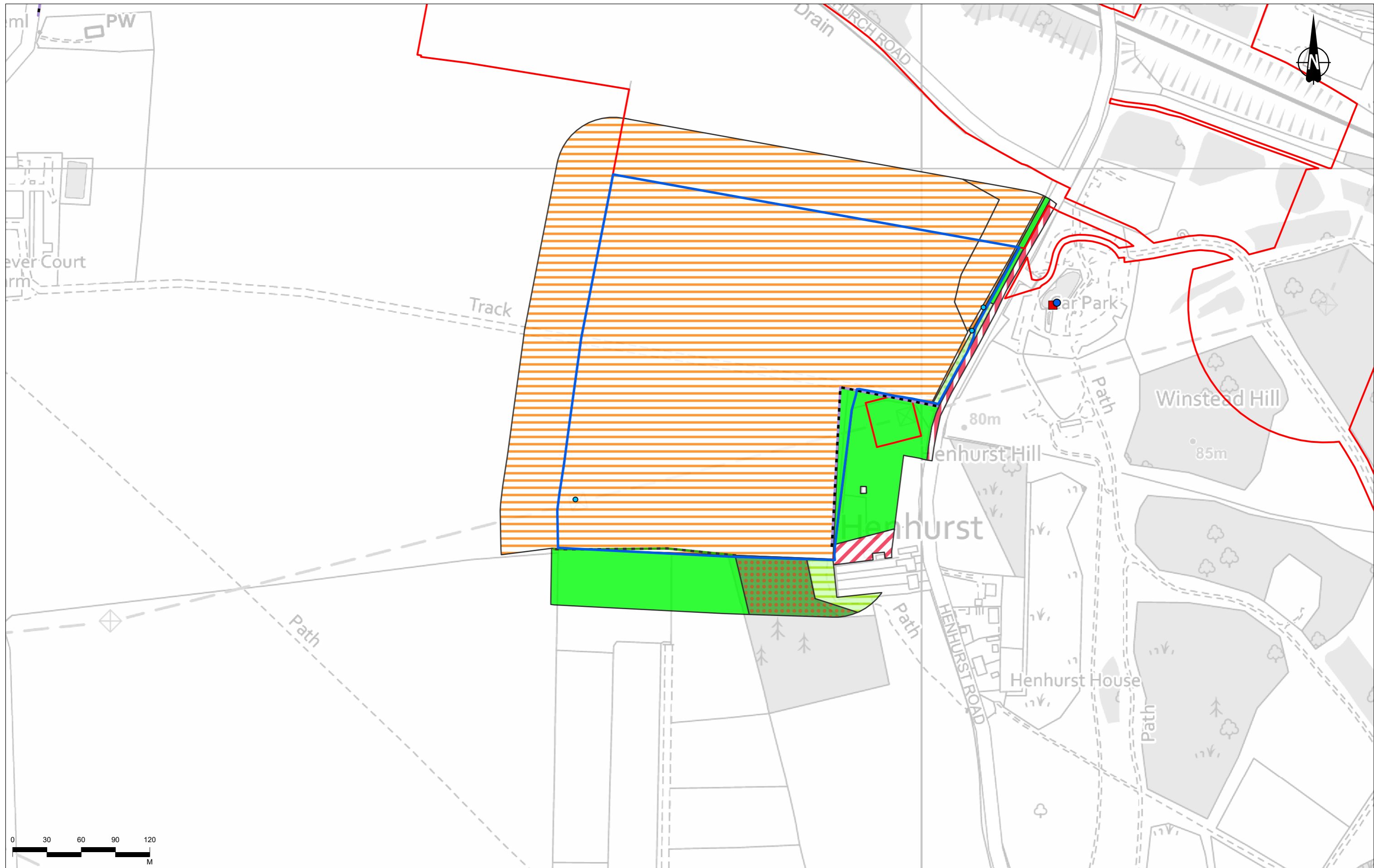
	h3h - Mixed scrub
	u1 - Built-up areas and gardens
	u1b - Developed land, sealed surface
	u1b5 - Buildings
	u1c - Artificial unvegetated unsealed surface
	w1f - Lowland mixed deciduous woodland

Client

Project

**LOWER THAMES CROSSING**

Status	DCO APPLICATION	Original Size	A3	Revision	P02
Application Document Number	TR010032/APP/6.2	Scale	1:5,000		
Drawing Title	Figure 8.32 - Compensation area Phase 1 survey				
Drawing Number	HE540039-CJV-EBD-SZP_EGNE0000000-DR-LE-50073				



Contains Ordnance Survey data. © Crown copyright and database rights 2022. Ordnance Survey 100030649

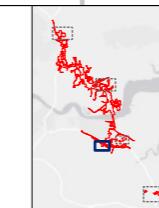
Rev	Status	Rev. Date	Purpose of revision	Drawn	Chkd	Apprv'd
P02	S8	16/08/2022	DCO Application	CD	SM	BF

**Legend**

- Order Limits
- NDep compensation areas
- Surveyed waterbody
- Desk-assessed waterbody
- Habitat Points

- h2a - Hedgerow (priority habitat)
- w1g6 - Line of trees
- c1a5 - Arable margins sown with tussocky grasses
- c1c - Cereal crops
- g3c - Other neutral grassland

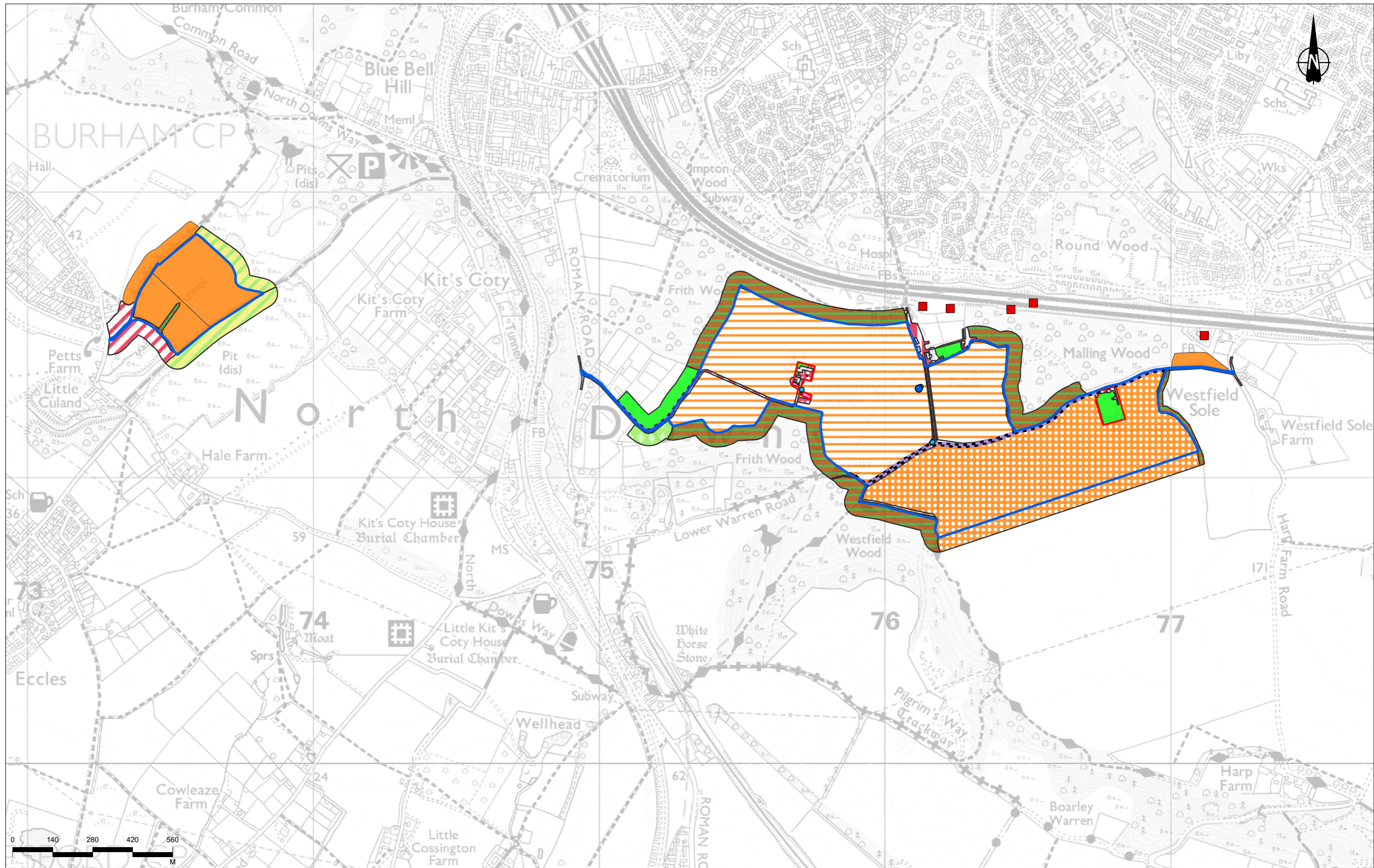
- g3c5 - Arrhenatherum neutral grassland
- g4 - Modified grassland
- u1 - Built-up areas and gardens
- u1b - Developed land, sealed surface
- w1g - Other woodland, broadleaved



Client  
**national highways**

Project  
**LOWER THAMES CROSSING**

Status	DCO APPLICATION	Original Size	A3	Revision	P02
Application Document Number	TR010032/APP/6.2	Scale	1:3,000		
Drawing Title	Figure 8.32 - Compensation area Phase 1 survey Page 4 of 5				
Drawing Number	HE540039-CJV-EBD-SZP_EGNE00000000-DR-LE-50073				



Contains Ordnance Survey data. © Crown copyright and database rights 2022. Ordnance Survey 100030649

P02	S8	16/08/2022	DCO Application	CD	SM	BF
Rev	Status	Rev. Date	Purpose of revision	Drawn	Chkd	Apprv'd

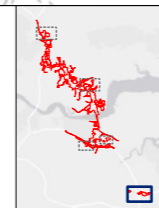
**Legend**

	Order Limits
	NDep compensation areas
	Surveyed waterbody
	Desk-assessed waterbody
	Habitat Points
	h2a - Hedgerow (priority habitat)

	c - Cropland
	c1a - Arable field margins
	c1a5 - Arable margins sown with tussocky grasses
	c1c - Cereal crops
	c1d - Non-cereal crops
	g2 - calcareous grassland

	g3c - Other neutral grassland
	g3c6 - Lolium-Cynosurus neutral grassland
	g4 - Modified grassland
	h3h - Mixed scrub
	s1a9 - Tall herb communities
	g2 - calcareous grassland

	u1b - Developed land, sealed surface
	u1b5 - Buildings
	u1c - Artificial unvegetated unsealed surface
	w1f - Lowland mixed deciduous woodland
	w1g - Other woodland, broadleaved



Client

Project

**LOWER THAMES CROSSING**

Status	DCO APPLICATION	Original Size	A3	Revision	P02
Application Document Number	TR010032/APP/6.2	Scale	1:12,000		
Drawing Title	Figure 8.32 - Compensation area Phase 1 survey				
Drawing Number	HE540039-CJV-EBD-SZP_EGNE0000000-DR-LE-50073				

If you need help accessing this or any other National Highways information, please call **0300 123 5000** and we will help you.

© Crown copyright 2022.

You may re-use this information (not including logos) free of charge in any format or medium, under the terms of the Open Government Licence. To view this licence:

visit [www.nationalarchives.gov.uk/doc/open-government-licence/](http://www.nationalarchives.gov.uk/doc/open-government-licence/)

write to the **Information Policy Team, The National Archives, Kew, London TW9 4DU**, or email [psi@nationalarchives.gsi.gov.uk](mailto:psi@nationalarchives.gsi.gov.uk).

Mapping (where present): © Crown copyright and database rights 2022 OS 100030649. You are permitted to use this data solely to enable you to respond to, or interact with, the organisation that provided you with the data. You are not permitted to copy, sub-license, distribute or sell any of this data to third parties in any form.

If you have any enquiries about this publication email [info@nationalhighways.co.uk](mailto:info@nationalhighways.co.uk) or call **0300 123 5000\***.

\*Calls to 03 numbers cost no more than a national rate call to an 01 or 02 number and must count towards any inclusive minutes in the same way as 01 and 02 calls. These rules apply to calls from any type of line including mobile, BT, other fixed line or payphone. Calls may be recorded or monitored.

Printed on paper from well-managed forests and other controlled sources when issued directly by National Highways.

Registered office Bridge House, 1 Walnut Tree Close, Guildford GU1 4LZ

National Highways Company Limited registered in England and Wales number 09346363